













Key

 Low to Medium Density Residential	 Proposed Primary School	 River
 Medium Density Residential	 Proposed play provision (for detail refer to open space plan)	 Planning application boundary
 Higher Density Residential	 Open Space	
 Proposed Mixed Uses / Local Centre	 Sustainable Drainage System (SUDS)	

Land South East of Bury
St Edmunds



LEA67 P
Illustrative Master Plan

